



**Road Running Technical Council  
USA Track & Field**

# **Measurement Certificate**



Name of the course Oyster City Double Tunnel 5K Course Distance 5 km  
 Location (state) AL (city) Mobile  
 Type of course: Road Race  
 Measuring Methods: Bicycle  
 Measured By Jon Bowie - 117 Laurel Place - Daphne, AL 36526 - (251) 209-0887 - jnbowie@gmail.com  
 Race Contact N/A  
 Date(s) when course measured: 04/10/2022  
 Number of measurements of entire course: 2 Course Configuration: keyhole (out/loop/back)  
 Elevation (meters above sea level) Start 4.00 Finish 4.00 Lowest 0 Highest 7  
 Straight line distance between start and finish 497 m Drop 0.00 m/km Separation 9.94 %  
 Type of surface: Paved 100 % Dirt 0 % Gravel 0 % Grass 0 % Track 0 %  
 Effective date of certification: April 24, 2022 Certification code: AL22014JE

Note to Race Director: Use this Certification Code in all public announcements relating to your race.

## ***Be It Officially Noted That***

Based on examination of data provided by the above named measurer, the course described above and in the map attached is hereby certified as reasonably accurate in measurement according to the standards adopted by the Road Running Technical Council. If any changes are made to the course, this certification becomes void, and the course must then be recertified.

**Verification of Course ---** In the event a National Open Record is set on the course, or at the discretion of USA Track & Field, a verification measurement may be required to be performed by a member of the Road Running Technical Council. If such a remeasurement shows the course to be short, then all pending records will be rejected and the course certification will be cancelled.

***This certification expires on December 31 of the year:*** **2032**

*Jon Elmore*

**AS NATIONALLY CERTIFIED BY:**

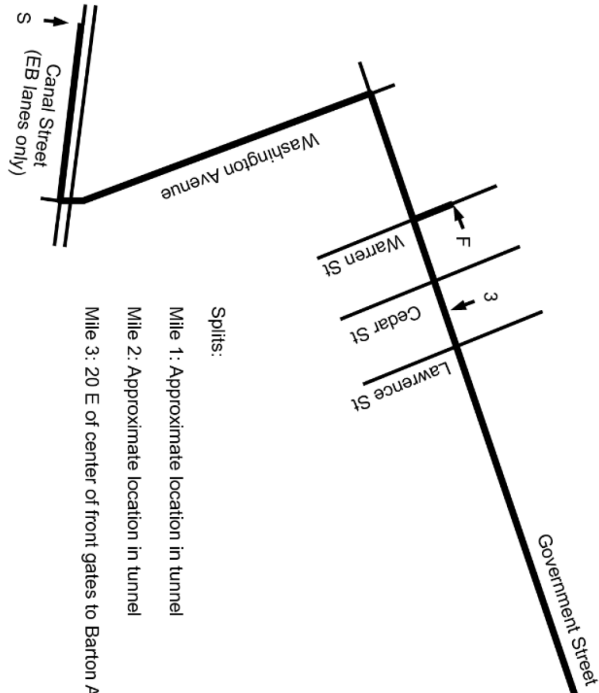
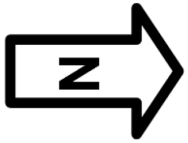
Date: April 25, 2022

Jon Elmore - USATF/RRTC Certifier - 3428 Tanglewood Dr SW, Decatur AL 35603  
 (256) 476-3517 - jkca5@att.net

# Oyster City Double Tunnel 5K Course Mobile, AL



**USATF Certificate**  
 AL22014JE  
 Effective: 04/24/2022  
 Through: 12/31/2032

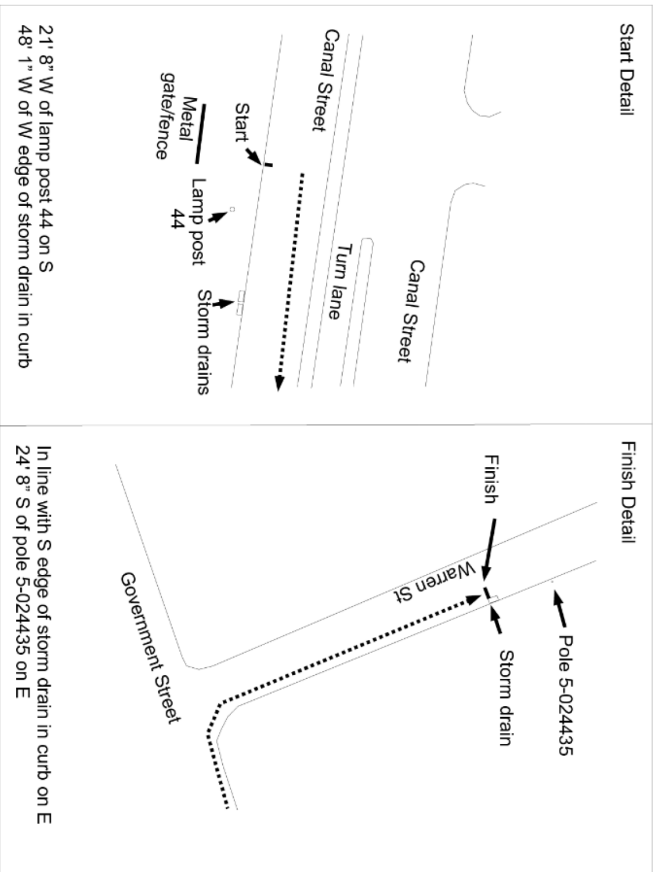


Splits:  
 Mile 1: Approximate location in tunnel  
 Mile 2: Approximate location in tunnel  
 Mile 3: 20' E of center of front gates to Barton Academy on N

Course was measured on the SPFR and the runners have full use of the road unless otherwise noted.

Start and Finish marked with paint and washers  
 Splits: Mile 3 marked with paint. M1 and M2 will be marked on race day

### Diagrams to scale



Detail: Runners exit tunnel; turn right and loop around Dunlap Dr and back into the tunnel

Measured by Jon Bowie (Daphna, AL 251-209-0887)  
 jnbowie@gmail.com 10 April 2022